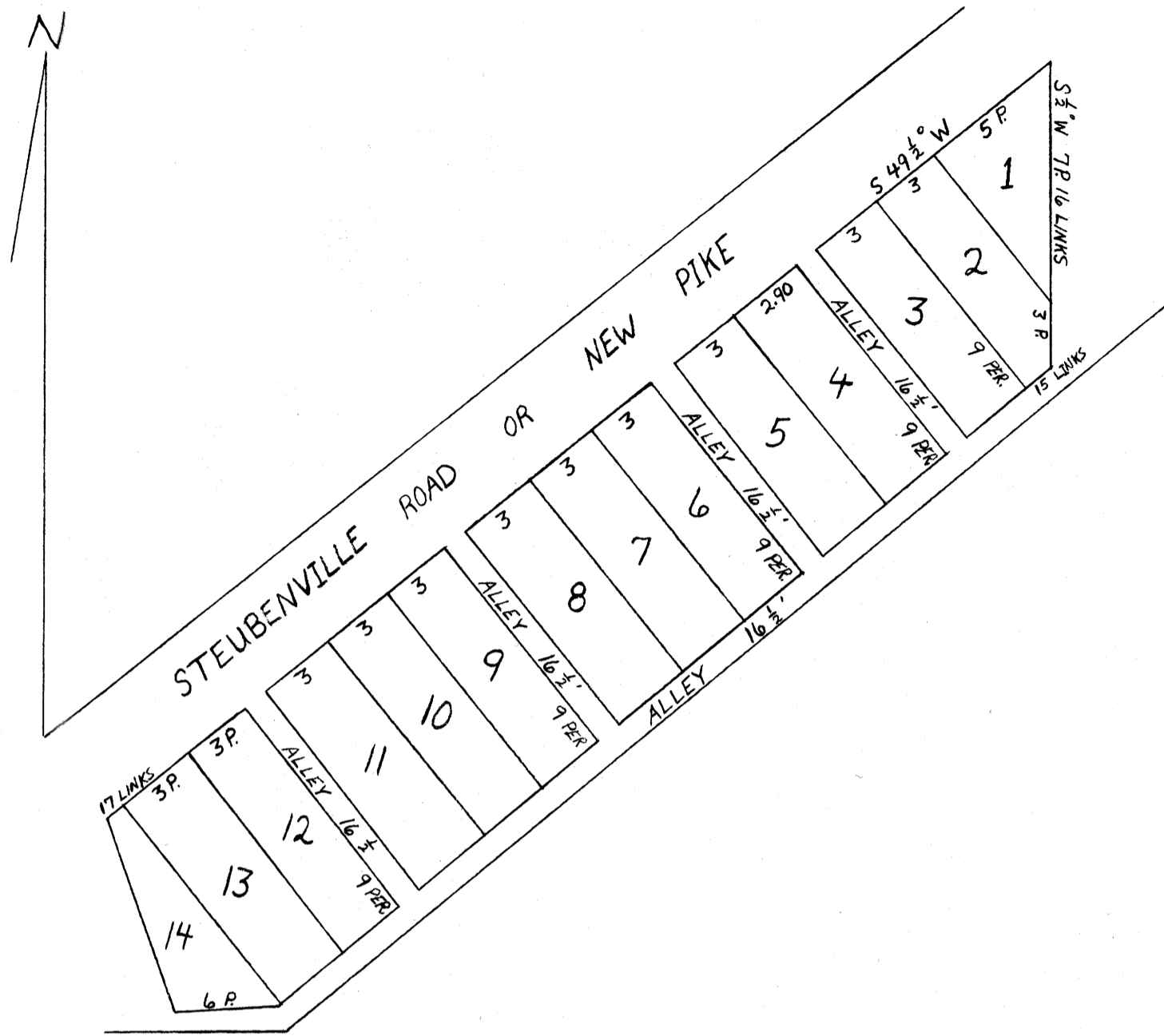


BROWN'S ADDITION TO LONDONDERRY



BROWNS ADDITION TO LONDONDERRY

PLAT OF BROWNS ADDITION TO THE TOWN OF LONDONDERRY IN LONDONDERRY TWP. & GUE. CO. LOT NO. 1 BEARS S $49\frac{1}{2}^{\circ}$ W. 7 PER. & 16 LINKS N. $46\frac{1}{2}$ W. 6 PER. THENCE N $49\frac{1}{2}^{\circ}$ E 5 PER TO BEGINNING. LOT NO. 2 S. $40\frac{1}{2}^{\circ}$ E. 6 PER. S. $49\frac{1}{2}^{\circ}$ W. 3 PER. S. $49\frac{1}{2}^{\circ}$ W. 15 LINKS N $40\frac{1}{2}$ W. 9 PER. LOT NO. 3 AT RIGHT ANGLES 3 PER. BY 9, LOT NO. 4 2.90 PER. BY 9 PERCHES, LOTS NO. 5,6,7,8,9,10,11,12 & 13. AT RIGHT ANGLES 3 PER. BY 9. LOT NO. 14 VIZ. IN FRONT 1 PER. & 7 LINKS, BACK TO REAR ON EAST SIDE 9 PER. REAR 6 PER. WEST SIDE 6 PER. & 24 LINKS LOTS NO. 1,2,3,4,5,6,7 BEARS IN FRONT S $49\frac{1}{2}$ W. LOTS NO. 8,9,10,11,12,13,14, BEARS IN FRONT S $47\frac{1}{2}$ W. THE SOUTH END OF LOT 14 BEARS S 80° E THE WEST SIDE OF SAID LOT IS ON LINE BETWEEN BROWN & CARPENTER ALLEYS 1 PER. BACK ALLEY AS REPRESENTED ON THE PLAT.

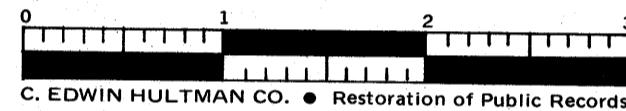
THE ABOVE PLAT IS CORRECT TO THE BEST OF MY KNOWLEDGE, GIVEN UNDER MY HAND THIS 22nd DAY OF MAR. A.D. 1841. JNO. KENNON S.G.C.O.

THE STATE OF OHIO GUE. CO. SS:

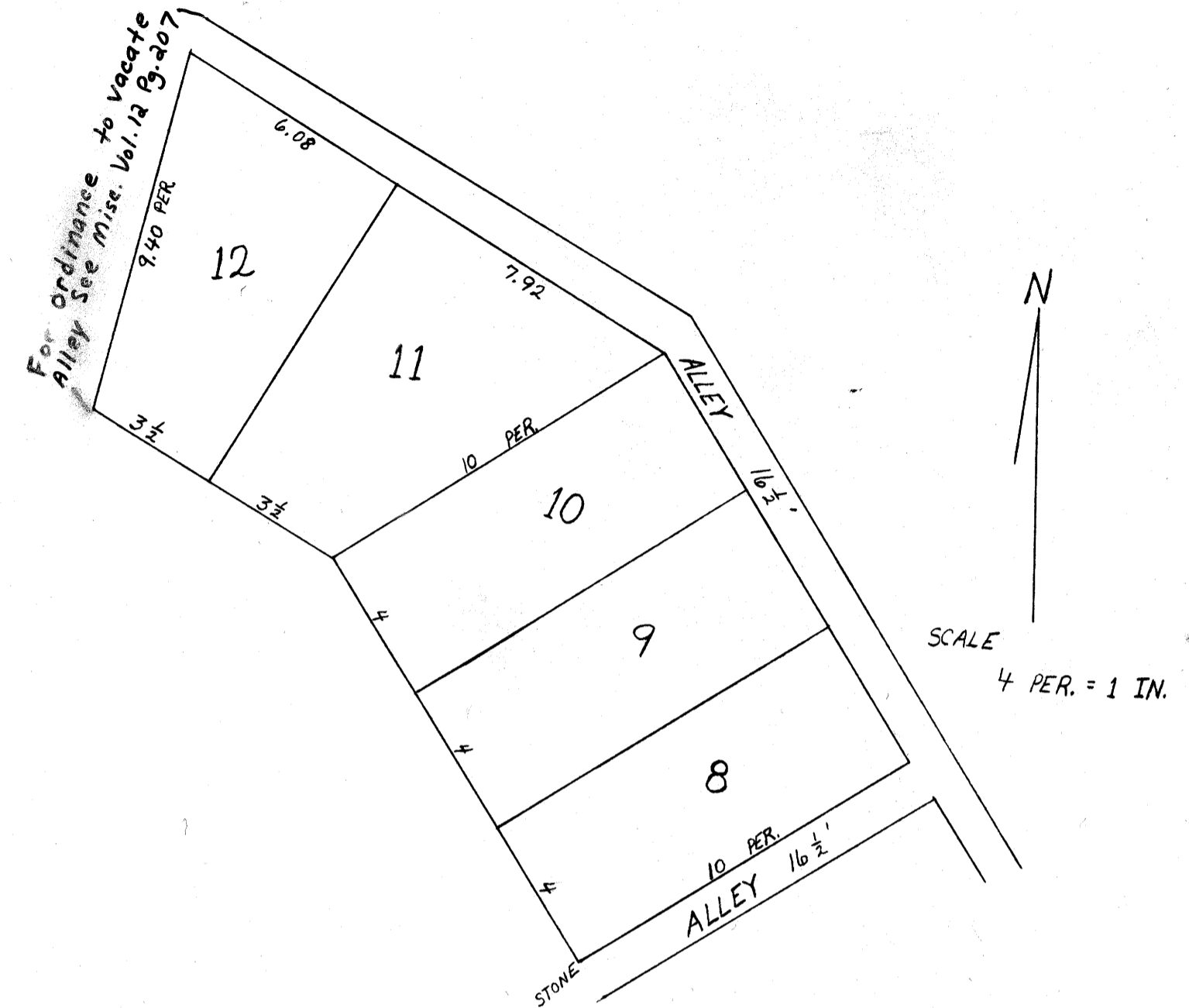
ON THE 26th DAY OF MAY A.D. 1841 BEFORE THE SUBSCRIBER A JUSTICE OF THE PEACE IN AND FOR SAID COUNTY PERSONALLY APPEARED JAMES BROWN, OF SAID GUE. CO. AND ACKNOWLEDGED THE MAP OR PLAT WITHIN CERTIFIED OF BROWNS ADDITION TO THE TOWN OF LONDONDERRY IN SAID COUNTY FOR HIS ACT AND THAT THE SAME HAS BEEN LAID OUT IN LOTS BY HIM AS WITHIN CERTIFIED AND THAT THE LOTS THEREIN ARE NOW SUBJECT TO ALL THE LAWS OF THIS STATE RESPECTING TOWN LOTS. WITNESS MY HAND & SEAL THIS 26th DAY OF MAY 1841. W.W. TRACY J.P. (SEAL)

PRESENTED FOR RECORD MAY 26th 1841
RECORDED THE SAME JUNE 15th 1841
TRANSCRIBED FROM RECORD OF DEEDS VOL. O PAGE 635

ATTEST WM. SMITH REC.



RYAN'S ADDITION TO WEST FAIRVIEW



RYANS ADDITION TO WEST FAIRVIEW

BEGINNING FOR SAID ADDITION AT A STONE ON THE SOUTH CORNER OF LOT NO. 8 LOTS NO. 8,9, & 10 BEARS IN FRONT N 31° W AT RIGHT ANGLES 4 PER. IN FRONT & 10 BACK. LOTS 11 & 12 BEARS IN FRONT N 57° W. $3\frac{1}{2}$ PER. IN FRONT. LOT NO. 11 BY 7.92 IN REAR. LOT NO. 12, 6.08 PER. IN REAR. FRONT & REAR OF LOTS 11 & 12 PARALELL. LOTS 8,9, & 10 EACH CONTAINS 1 ROD. LOT 11 CONTAIN 55 SQ. PER. LOT NO 12 CONTAINS $45\frac{1}{2}$ SQ. PER. ALL THE LAND BETWEEN LOT 12 & QUARTER SECTION LINE GIVEN FOR AN ALLEY. BACK ALLEY EXTENDING THE WHOLE LENGTH OF THE REAR OF WEST FAIRVIEW & ADDITION.

SURVEYED SEPT. 2nd 1841 JNO. KENNON S.G.C.O.
LEMMON RYAN (SEAL)
JANE RYAN (X HER MARK) (SEAL)

THE STATE OF OHIO GUE. CO. SS:

BEFORE ME WM. CUMMINGS JUSTICE OF THE PEACE IN & FOR SAID COUNTY PERSONALLY APPEARED THE ABOVE NAMED LEMMON RYAN & JANE HIS WIFE & ACKNOWLEDGED THE SIGNING & SEALING OF THE WITHIN INSTRUMENT TO BE THEIR VOLUNTARY ACT AND THE SAID JANE BEING AT THE SAME TIME EXAMINED BY SEPARATE & APART FROM HER SAID HUSBAND AND THE CONTENTS OF SAID INSTRUMENT MADE KNOWN, TO HER BY ME SHE THEN DECLARED THAT SHE DID VOLUNTARY SIGN, SEAL & ACKNOWLEDGE THE SAME & THAT SHE IS STILL SATISFIED THEREWITH THIS 29th DAY OF SEPT. A.D. 1841.

WM. CUMMINS J.P.
PRESENTED FOR RECORDS SEPT. 29th 1841
RECORDED THE SAME OCT. 8th 1841
TRANSCRIBED FROM RECORD OF DEEDS VOL. P PAGE 168